



Holsom Rd.

10th Ave. SW

Canada Hwy.

College Ave.

















College Dr.

Trans Canada Hwy.

Strachan Rd.

South Ridge Dr.

Hwy 3

- Legend**
-  Municipal Boundary
 -  Low Density Residential
 -  Medium Density Residential
 -  Mixed Use
 -  Mixed Use Downtown
 -  Mixed Use High Density
 -  Neighbourhood Commercial
 -  Regional Commercial
 -  Highway Commercial
 -  Business Industrial
 -  General Industrial
 -  Heavy Industrial
 -  Historic Clay
 -  Community Services
 -  Open Space
 -  Utilities
 -  Airport
 -  Future Urban Development
 -  Direct Control

