

BYLAW NO. 4171

CONSOLIDATION OF A BYLAW OF THE CITY OF MEDICINE HAT to establish a transportation system.

WHEREAS Council has caused to be prepared a comprehensive Transportation Study Report in accordance with section 32 of the *Highways Development and Protection Act*, SA 2004 c.H-8.5, for the development of an integrated transportation system designed to service the needs of the entire City of Medicine Hat. The Transportation Study Report consists of the following:

- “Roadway Systems Master Plan”, dated April 2013
- “Assessment of Alberta Transportation Highway 1 and 3 proposed improvements” dated April 2013
- “Southwest Medicine Hat Connector Route Options”, dated April 2013
- “City of Medicine Hat Cycling Master Plan”, dated November 2010
- “City of Medicine Hat Downtown One Way Couplet”, dated June 2012
- “City of Medicine Hat Downtown Parking Study”, dated April 2011

AND WHEREAS section 33 of the *Highways Development and Protection Act*, requires that the council of a city shall, by bylaw in accordance with the *Municipal Government Act*, RSA 2000, Chapter M-26, establish a transportation system in accordance with the transportation study report, and the bylaw must designate the transportation system;

AND WHEREAS the requirements of the *Municipal Government Act*, regarding the advertising of this Bylaw have been complied with;

AND WHEREAS copies of this Bylaw and related documents were made available for inspection by the public at the office of the City Clerk as required by the *Municipal Government Act*;

AND WHEREAS a public hearing with respect to this Bylaw was held in the Council Chambers at City Hall on the 17th day of June, 2013 at 6:30 p.m.;

NOW THEREFORE THE MUNICIPAL CORPORATION OF THE CITY OF MEDICINE HAT, IN COUNCIL ASSEMBLED, ENACTS AS FOLLOWS:

1. This Bylaw shall be known as "The City of Medicine Hat Transportation System Bylaw".
2. In accordance with the Transportation Study Report described herein, Council hereby establishes a transportation system for the City of Medicine Hat consisting of the following:
 - a) A list of transportation facilities detailed by name and physical limits entitled "Physical Description of Roadways" attached to and forming part of this Bylaw as " Schedule A";

- b) A plan entitled "City of Medicine Hat Transportation System", attached to and forming part of this Bylaw as "Schedule B",

SUBJECT TO THE FOLLOWING CONDITIONS, NAMELY:

- i) That the financial resources necessary for the construction of the said transportation system will be available to the City of Medicine Hat; and
- ii) That the City of Medicine Hat may amend this Bylaw from time to time by the addition or deletion of transportation facilities or in any other manner, subject to the approval of the Minister of Transportation.

- 3. Bylaw No. 2349 is hereby repealed.
- 4. This Bylaw shall come into force on the date that it is approved by the Minister of Transportation.

READ A FIRST TIME in open Council on May 21, 2013.


READ A SECOND TIME in open Council on June 17, 2013.

READ A THIRD TIME in open Council on June 17, 2013.

SIGNED AND PASSED on June 18, 2013.

APPROVED BY THE MINISTER OF TRANSPORTATION

This 18 day of July, 2013


Minister of Transportation

Note: For amendments approved by the Minister responsible for Alberta Transportation or Delegated Representative, see original bylaws:
Bylaw 4583 – June 4, 2019

I CERTIFY that this is a true and correct copy of Bylaw No. 4171 consolidated pursuant to Section 69 of the *Municipal Government* to incorporate all subsequent amendments thereto, printed under the authority vested in me by the said Section 69 and by City of Medicine Hat Bylaw No. 1957.

CERTIFIED THIS _____ DAY OF _____, 20____.

ANGELA CRUICKSHANK
CITY CLERK
CITY OF MEDICINE HAT

SCHEDULE "A"
AS AMENDED BY BYLAW #4583
JUNE 4, 2019

Physical Description of Roadways

Highways

1. Highway 1 from the North West City limits southerly to the South East City limits
2. Highway 3 from the South West City limits northerly to Highway 1
3. Highway 41 A from the City Limits southerly to Industrial Avenue

Arterials

1. South Boundary Road SW/SE from Highway 1 to Range Road 62
2. Range Road 62 from South Boundary Road SW to Highway 3
3. Strachan Road SE from South Boundary Road SE to 13 Avenue SE
4. 13 Avenue SE from South Boundary Road SE to Dunmore Road SE
5. South Ridge Drive SE from South Boundary Road SW/SE to Highway 1
6. 10 Avenue SW from Highway 3 to 30 Street SW
7. 30 Street SW from 10 Avenue SW to Highway 3
8. College Avenue SE from Kipling Street SE to Highway 1
9. Division Avenue South from 3 Street SW to Old Cemetery Road SE
10. Old Cemetery Road SE from Division Avenue South to Dotty Avenue SE
11. Dotty Avenue SE from Old Cemetery Road SE to Kipling Street SE
12. Dunmore Road SE from Spencer Street SE to Highway 1
13. Trans Canada Way SE from South View Drive SE to Ross Glen Drive SE
14. Carry Drive SE from South Railway Street SE to Trans Canada Way SE
15. South Railway Street SE from 1 Street SE to Carry Drive SE
16. Gershaw Drive SW from 3 Street SW to Highway 1
17. 3 Street SW from Division Avenue South to Gershaw Drive SW
18. 3 Street SE from Division Avenue South to 4 Avenue SE
19. 4 Avenue SE from 1 Street SE to 3 Street SE
20. 1 Street SE from 4 Avenue SE to Maple Avenue SE
21. River Road SE from 4 Avenue SE to Maple Avenue SE
22. Kipling Street SE from Dotty Avenue SE to Spencer Street SE
23. Spencer Street SE from Kipling Street SE to Allowance Avenue SE
24. Allowance Avenue SE from Maple Avenue SE to Spencer Street SE
25. Maple Avenue SE from Altawana Drive NE to Allowance Avenue SE

26. Bridge Street SE from Allowance Avenue SE to Industrial Avenue SE
27. Industrial Avenue SE from Bridge Street SE to Highway 41A
28. Altawana Drive NE from Maple Avenue SE to Division Avenue North
29. Division Avenue North from Altawana Drive NE to Rotary Centennial Drive NW
30. Parkview Drive NE from Altawana Drive NE to Division Avenue North
31. Parkview Drive NE from Altawana Drive NE to 1 Street NE
32. Altawana Avenue NE from 1 Street NE to 3 Street NE
33. 2 Avenue NE from Parkview Drive NE to 3 Street NE
34. 3 Street NW/NE from 2 Avenue NE to Highway 1
35. Saamis Drive NW from 3 Street NW to West City limits
36. Brier Park Road NW from Box Spring Road NW to 3 Street NW
37. 10 Avenue NW from Rotary Centennial Drive NW to Brier Park Road NW
38. Rotary Centennial Drive NW from Box Spring Road NW to Division Avenue North
39. Box Spring Road NW from Highway 1 to North City limits
40. Broadway Avenue NW from West Boundary Road NW to Box Springs Road NW
41. West Boundary Road NW from Highway 1 to Broadway Avenue NW

Collectors

1. Vista Drive SE from South Boundary Road SE to South Ridge Drive SE
2. Stratton Way SE from Vista Drive SE to Sprague Way SE
3. Spruce Way SE from Strachan Road SE to Stratton Way SE
4. Strachan Road SE from 13 Avenue SE to South Ridge Drive SE
5. Sierra Boulevard SW from South Ridge Drive SE to Sierra Drive SW
6. Sierra Drive SW from Sierra Boulevard SW to Sunset Road SW
7. Sprague Way SE from South Ridge Drive SE to Strachan Road SE
8. Strachan Road SE from Dunmore Road SE to Black & White Trail SE
9. Southlands Boulevard SE from 13 Avenue SE to Southlands Drive SE
10. Southlands Drive SE from Strachan Road SE to South Boundary Road SE
11. Ross Glen Drive SE from Carry Drive SE to Trans Canada Way SE
12. Cameron Road SE from Carry Drive SE to Ross Glen Drive SE
13. Ross Glen Drive SE from Carry Drive SE to Cameron Road SE
14. Robinson Drive SE from Ross Glen Drive SE to Ross Glen Drive SE
15. Cameron Road SE from South View Drive SE to Carry Drive SE
16. Southview Drive SE from Trans Canada Way SE to Carry Drive SE
17. Park Meadows Drive SE from South View Drive SE to Dunmore Road SE

18. College Drive SE from College Avenue SE to Dunmore Road SE
19. 24 Street SE from 21 Avenue SE to South View Drive SE
20. 28 Street SE from 21 Avenue SE to Dunmore Road SE
21. 21 Avenue SE from 17 Street SE to 28 Street SE
22. 21 Street SE from 21 Avenue SE to Dunmore Road SE
23. 3 Avenue SE from 13 Street SE to Kipling Street SE
24. 13 Street SE from 4 Avenue SE to 3 Avenue SE
25. 4 Avenue SE from 6 Street SE to 13 Street SE
26. 6 Street SE from Division Avenue South to Hill Road SE
27. Hill Road SE from 6 Street SE to South Railway Street SE
28. 7 Street SW from Gershaw Drive SW to Division Avenue South
29. Bullivant Crescent SW from Highway 1 to 9 Street SW
30. Holsom Road SW from Highway 3 to Echo Dale Road SW
31. 16 Street SW from 10 Avenue SW to Highway 1
32. 10 Avenue SW from 7 Street SW to Highway 3
33. 7 Street SW from 10 Avenue SW to Highway 1
34. Redcliff Drive SW from 7 Street SW to 10 Avenue SW
35. 6 Street SW from 5 Street SW to Highway 1
36. 5 Street SW from Valley View Drive SW to Gershaw Drive SW
37. Prospect Drive SW from 5 Street SW to 6 Avenue SW
38. 6 Avenue SW from Prospect Drive SW to 5 Street SW
39. 1 Street SW from Highway 1 to 1 Street SE
40. Division Avenue South from 1 Street SW to 3 Street SW
41. 1 Street SE from Division Avenue South to 4 Avenue SE
42. Macleod Trail SE from 4 Avenue SE to 5 Street SE
43. 3 Street SE from 4 Avenue SE to South Railway Street SE
44. 2 Street SE from South Railway Street S E to 4 Avenue SE
45. 6 Avenue SE from 1 Street SE to 3 Street SE
46. North Railway Street SE from 1 Street SE to Prince Street SE
47. 2 Street SE from Maple Avenue SE to Allowance Avenue SE
48. Allowance Avenue SE from 2 Street SE to Maple Avenue SE
49. 5 Street SE from Allowance Avenue SE to Minto Avenue SE
50. Martin Avenue NW from 12 Street NW to Bassett Crescent NW
51. Bassett Crescent NW from Martin Avenue NW to 7 Street NW
52. 7 Street NW from Bassett Crescent NW to Altawana Drive NE

53. 12 Street NW from Brier Park Road NW to Division Avenue North
54. 8 Street NE from Division Drive NE to 12 Street NE
55. 7 Avenue NE from 12 Street NE to 20 Street NE
56. 20 Street NE from Division Avenue NE to Parkview Drive NE
57. 11 Avenue NE from Park View Drive NE to 20 Street NE
58. Terrace Drive NE from 11 Avenue NE to 11 Avenue NE
59. Police Point Drive NE from Parkview Drive NE to Prairie Drive NE
60. 52 Street NW from Box Springs Road NW to 10 Avenue NW

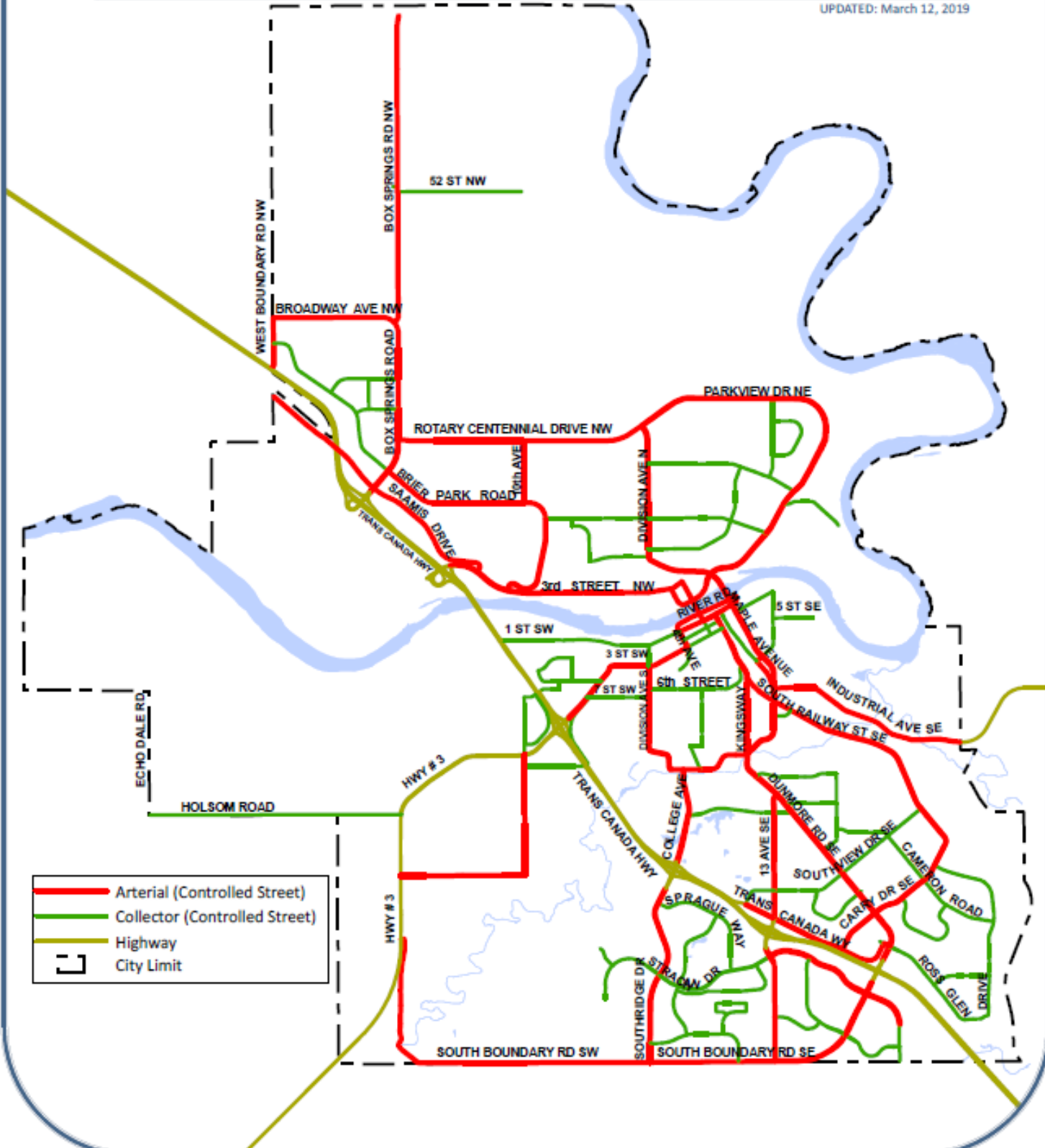
Controlled Streets





All Arterials and Collectors identified in this Schedule are considered “controlled streets” for purposes of the *Highways Development and Protection Act*.

SCHEDULE "B"
AS AMENDED BY BYLAW #4583
JUNE 4, 2019



UPDATED: March 12, 2019



-  Arterial (Controlled Street)
-  Collector (Controlled Street)
-  Highway
-  City Limit