














Substation Components

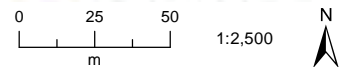
-  Proposed Substation Site Access
-  Proposed Fence Boundary
-  Proposed Substation
-  Temporary Workspace
-  Guy Anchor Area



Substation MHS-11

**Site 1
Preferred Site**

-  Proposed Transmission Structure
-  Existing Structure to be Replaced
-  Proposed Substation Site Boundary
-  Existing Transmission Line
-  Road
-  City of Medicine Hat Boundary



Produced For: City of Medicine Hat	Produced By: P. Coulas
Map Date: January 20, 2022	Map #: MED21010-010 Rev. 0
<small>This document is created solely for the use of City of Medicine Hat, Maskwa Environmental Consulting Ltd. assumes no liability to any other third party for any representations contained in this drawing. Although there is no reason to believe that there are any errors associated with the data used to create this map product, users of this data are advised that errors may be present. Scale of the map is 1:2,500, when printed at 8.5" by 11". Coordinate System: NAD 1983 UTM Zone 12N Document Path:</small>	